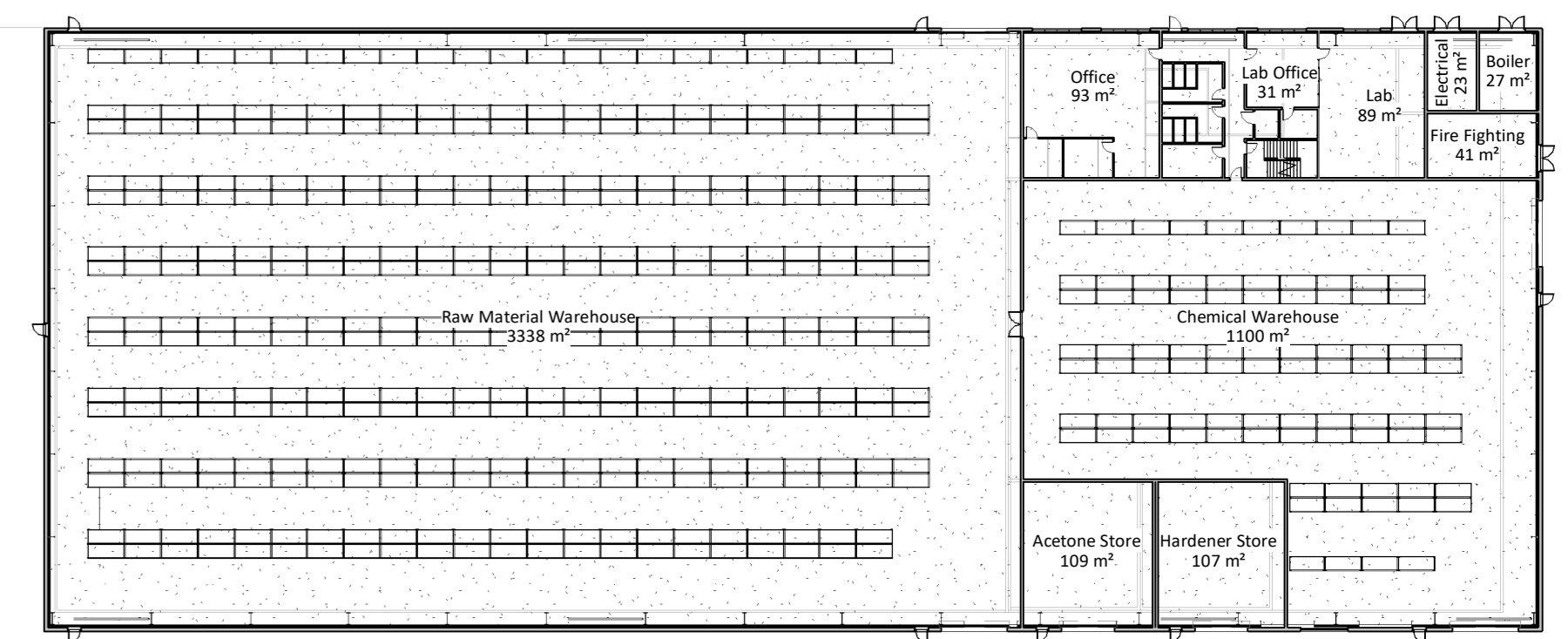
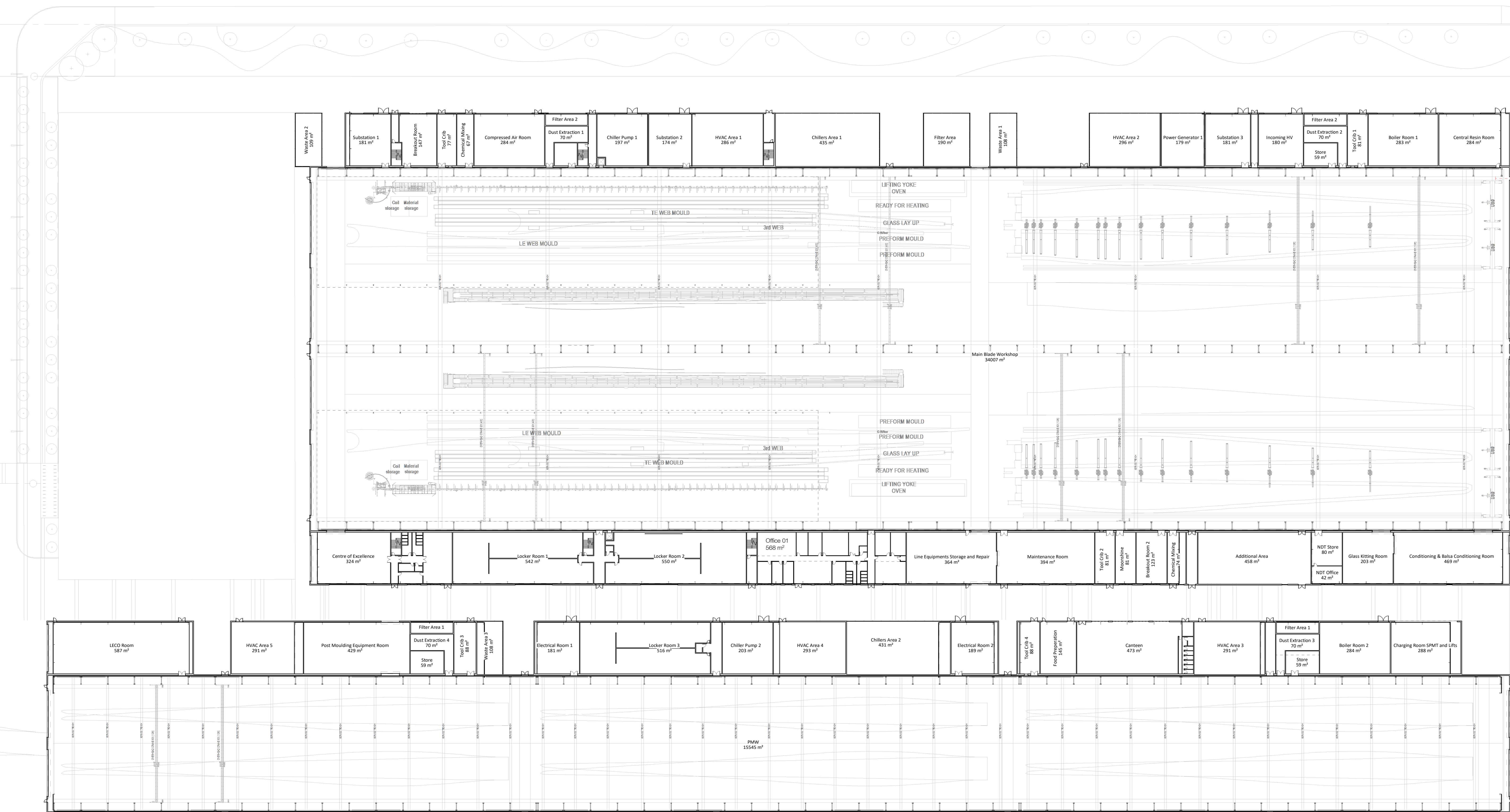
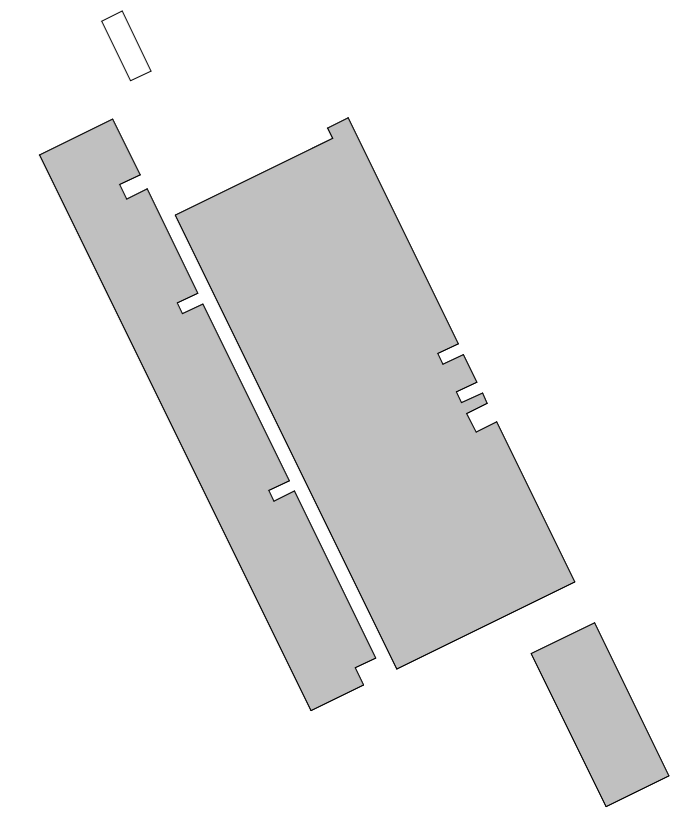


The use of this data by the recipient acts as an agreement of the following statements:  
 Conducted this data I have not agreed with any of the following statements:  
 All drawings are based upon information supplied by third parties and as such their accuracy cannot be guaranteed. All features are approximate and subject to verification by a qualified topographical survey. Accuracy pertains to the accuracy and confirmation of the map boundaries.  
 The certified version of this drawing should be issued in DWG or PDF format not DWG or other formats. All parts of this drawing must be made in full colour.  
 Where this drawing has been based upon Ordnance Survey data, it has been reproduced under the terms of Order Licence No. 10002144. Reproduction of this drawing in whole or in part is prohibited without the prior permission of Ordnance Survey.  
 Do not scale the drawing. Use figured dimensions in all cases. Check all dimensions on site. Report any discrepancies in writing to Ryder before proceeding.  
 Scale Bar (m)  
 0 5 10 20 40  
 N



Blade Workshop, Post Molding Workshop & Warehouse GA Plan - Level 00  
 1:500

Key Plan



Rev.	Description	Drawn	Checked	Date
P1	First Issue	JW	JE	26/09/2021

Approved:  
 Submittal:  
 Work In Progress  
 Project:  
 LM Wind Power  
 LM Wind UK Facility  
 Teesport, United Kingdom  
 Drawing:  
 BWS, PWS & WRH Ground Floor GA Plan

Project No.	Originator	Zone	Level	Type	Rate	Number
10548-00	FYD	00	00	DR	A	3000

Ryder Project No. 10548-00  
 Scale at A0: 1:500  
 Status: SD  
 Revision: P1